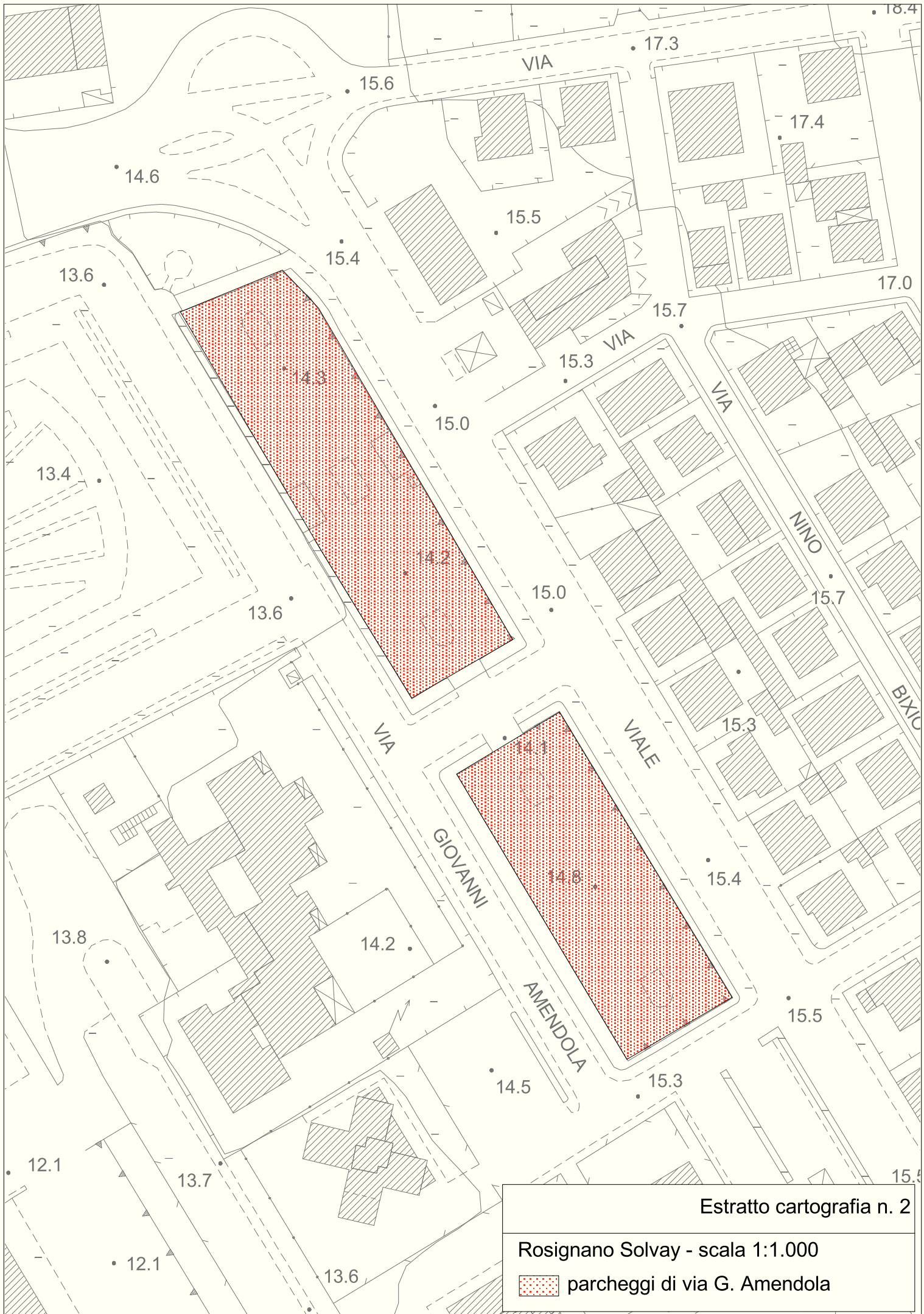
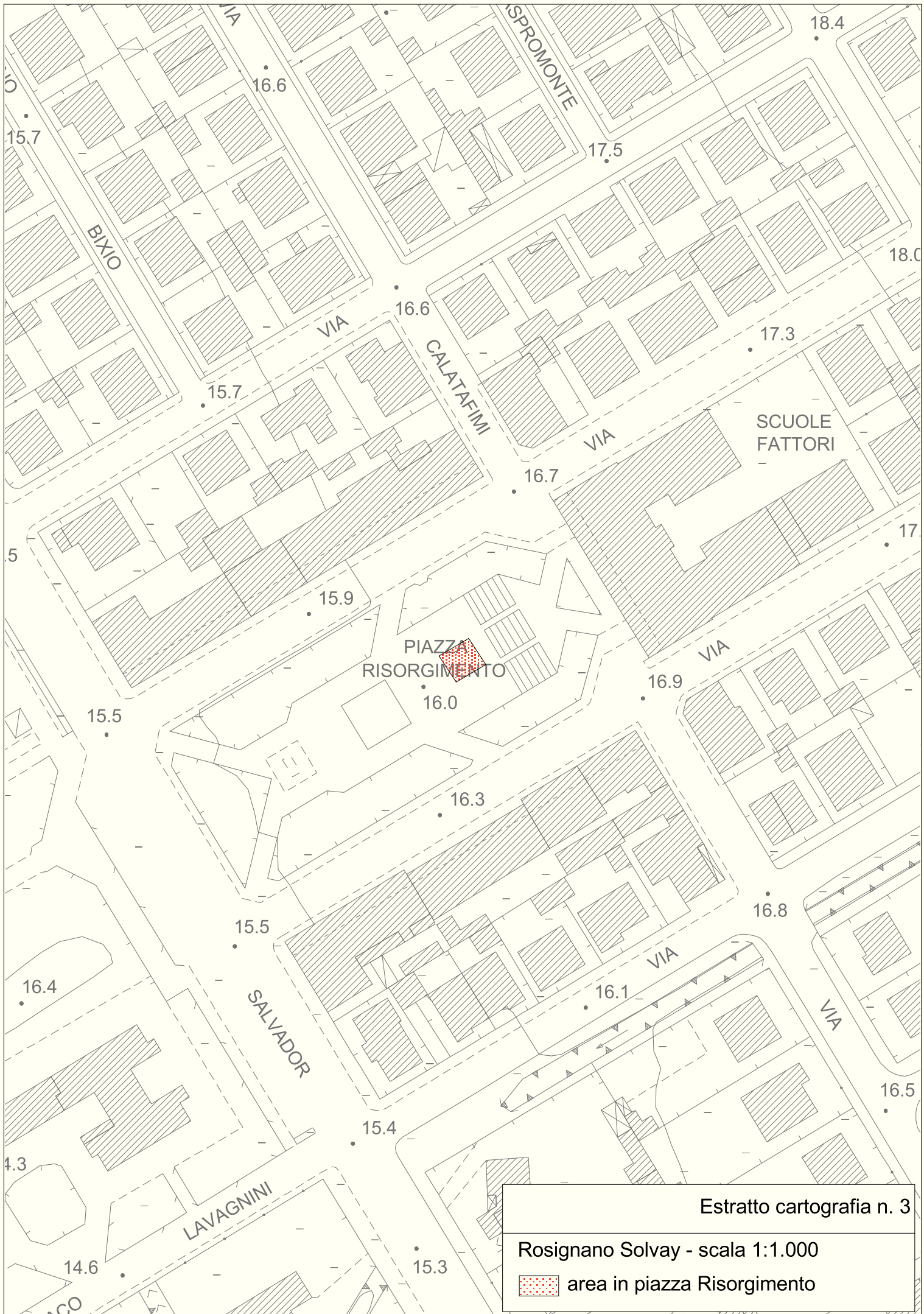


Estratto cartografia n. 1

Rosignano Solvay - scala 1:1.000

 area in piazza Monte alla Rena





Estratto cartografia n. 3


Rosignano Solvay - scala 1:1.000

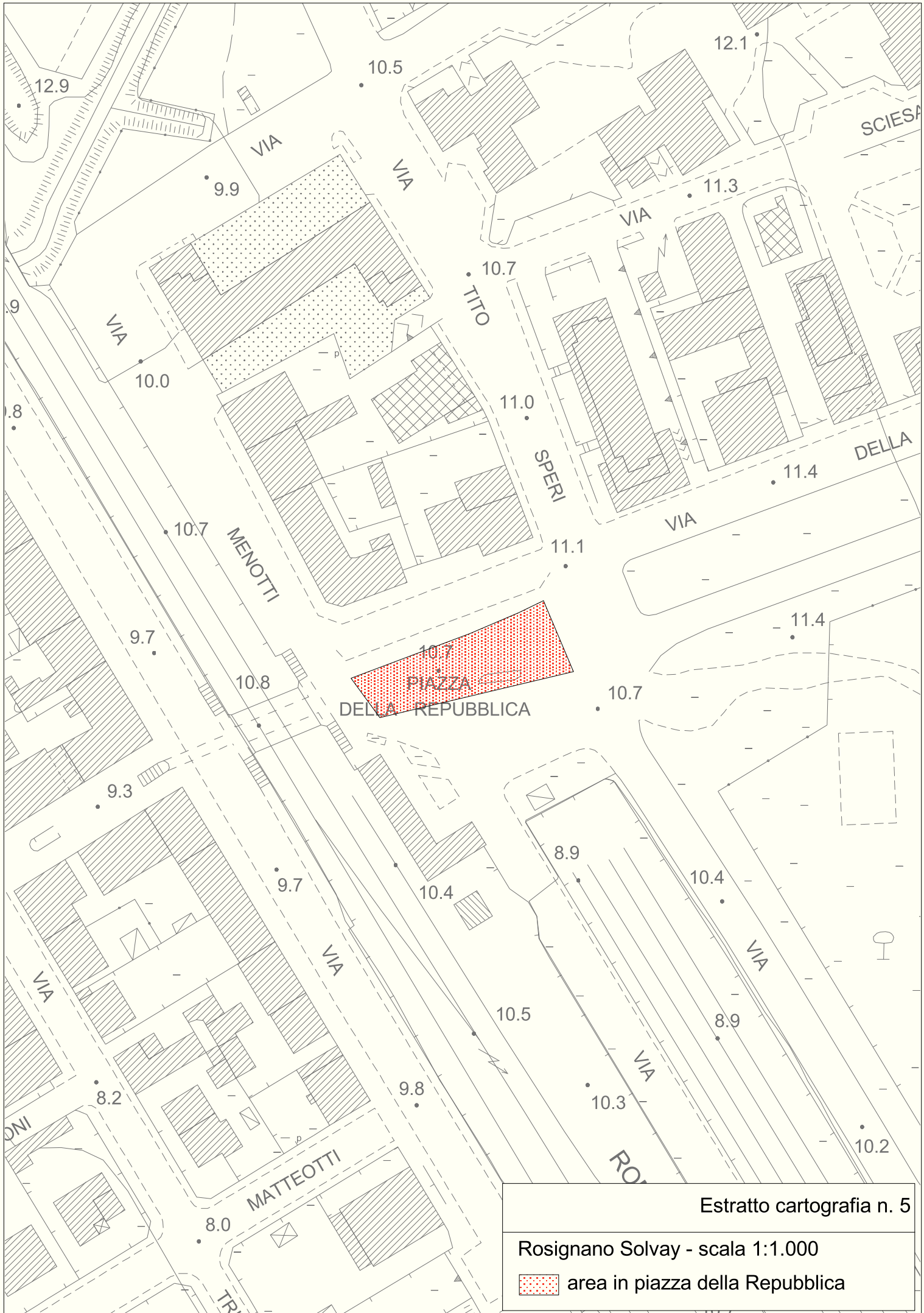
 area in piazza Risorgimento



Estratto cartografia n. 4


Rosignano Solvay - scala 1:1.000

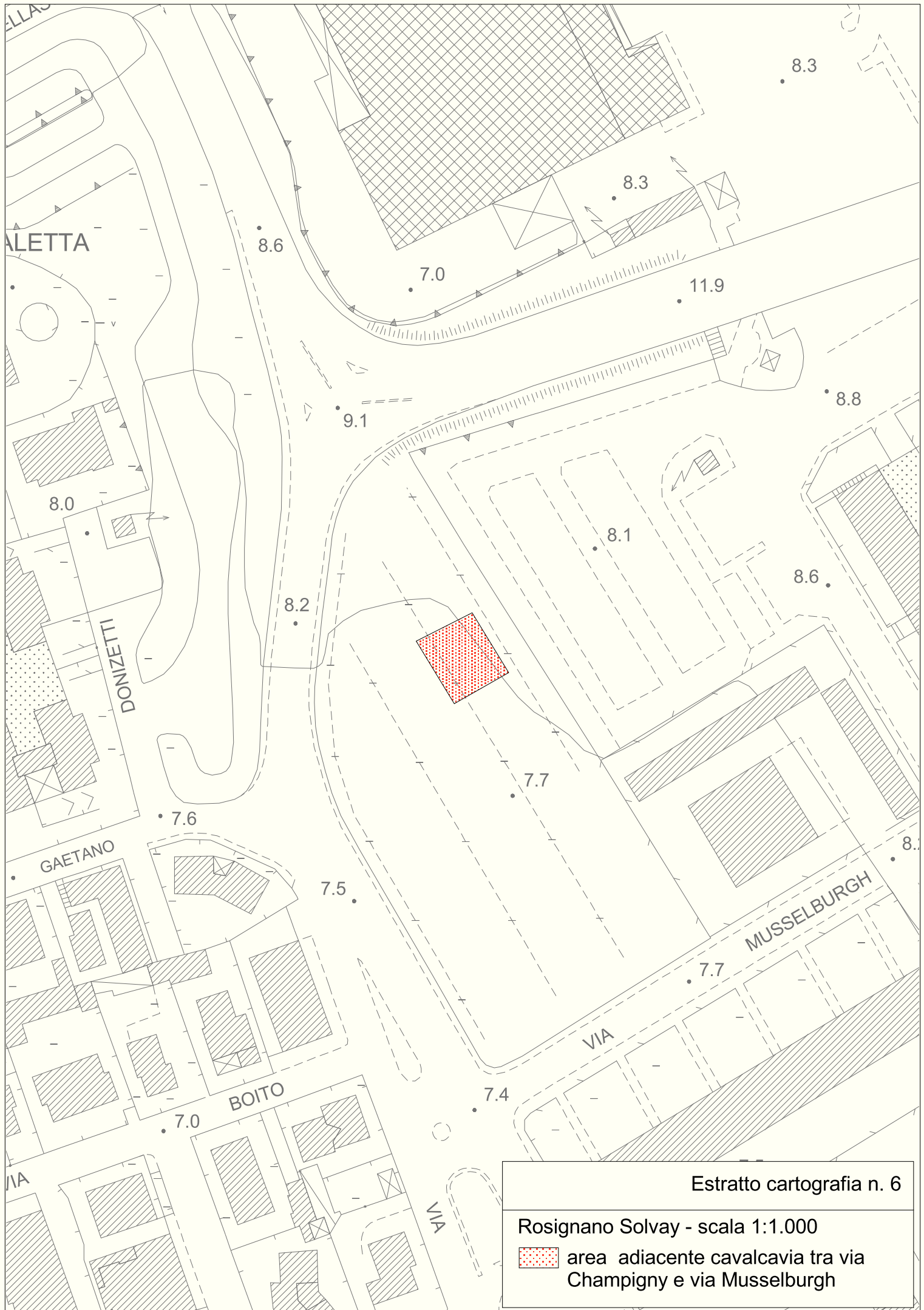
 area antistante asilo G. Rodari

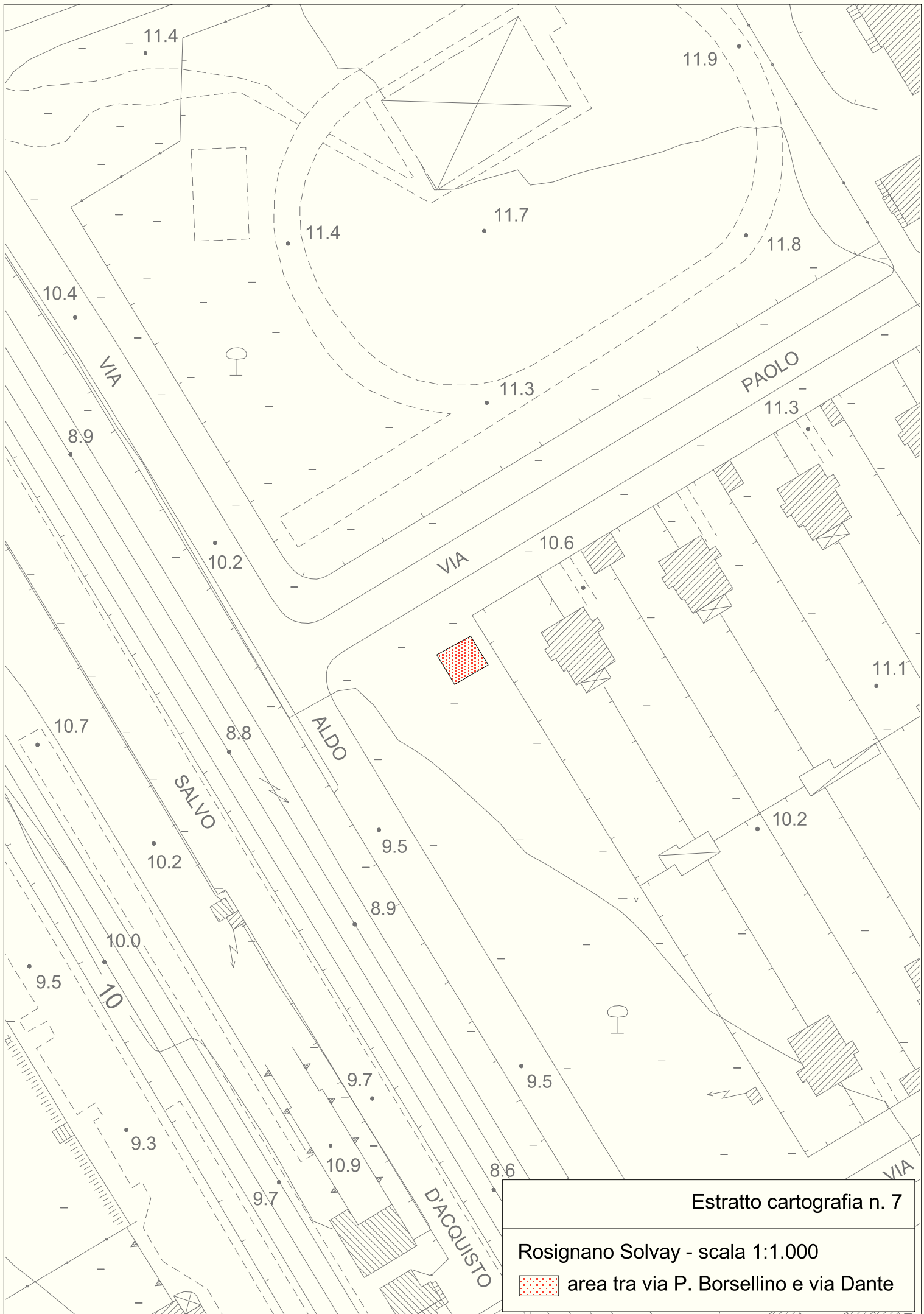


Estratto cartografia n. 5

Rosignano Solvay - scala 1:1.000


 area in piazza della Repubblica



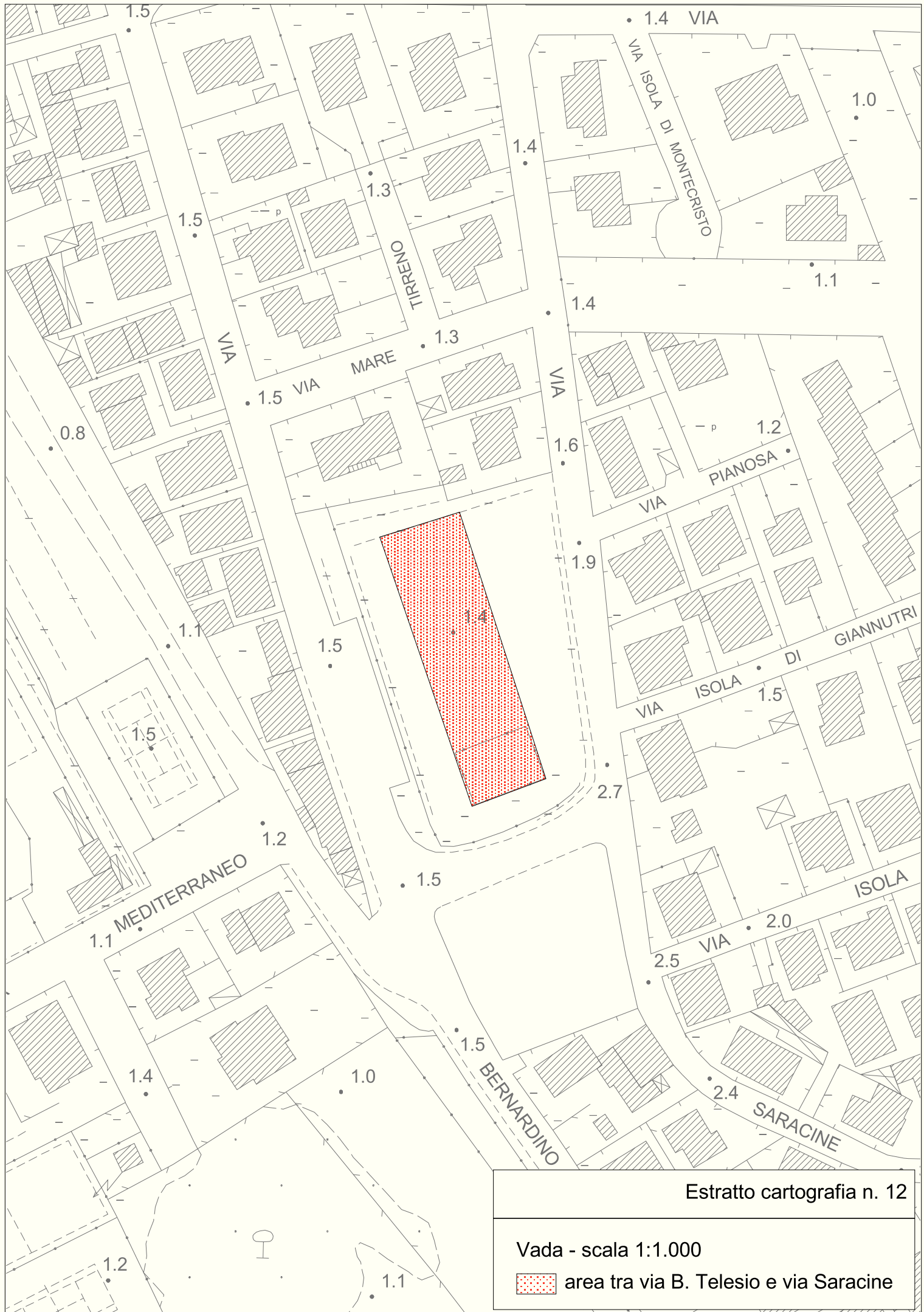


Estratto cartografia n. 7

Rosignano Solvay - scala 1:1.000

 area tra via P. Borsellino e via Dante

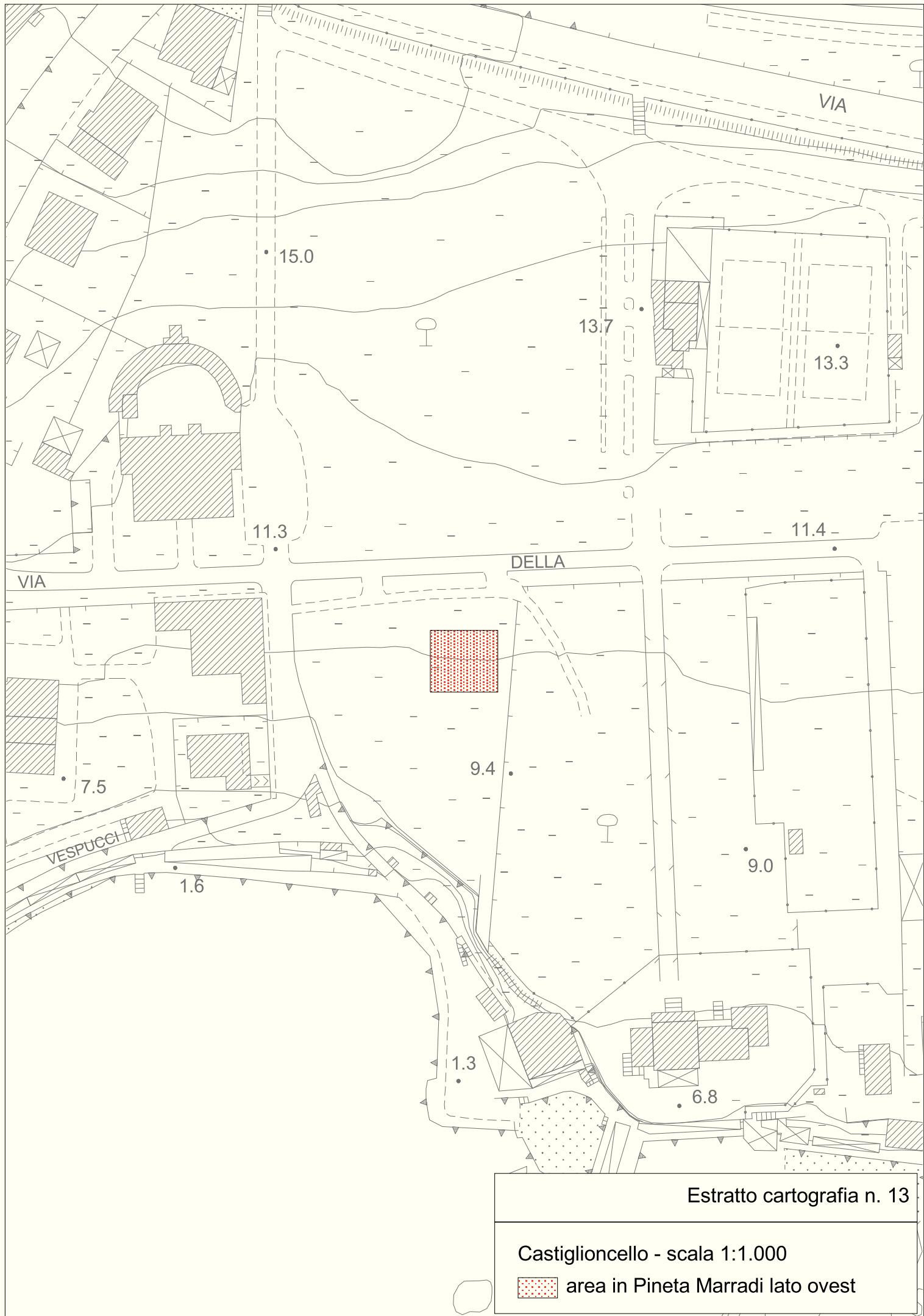


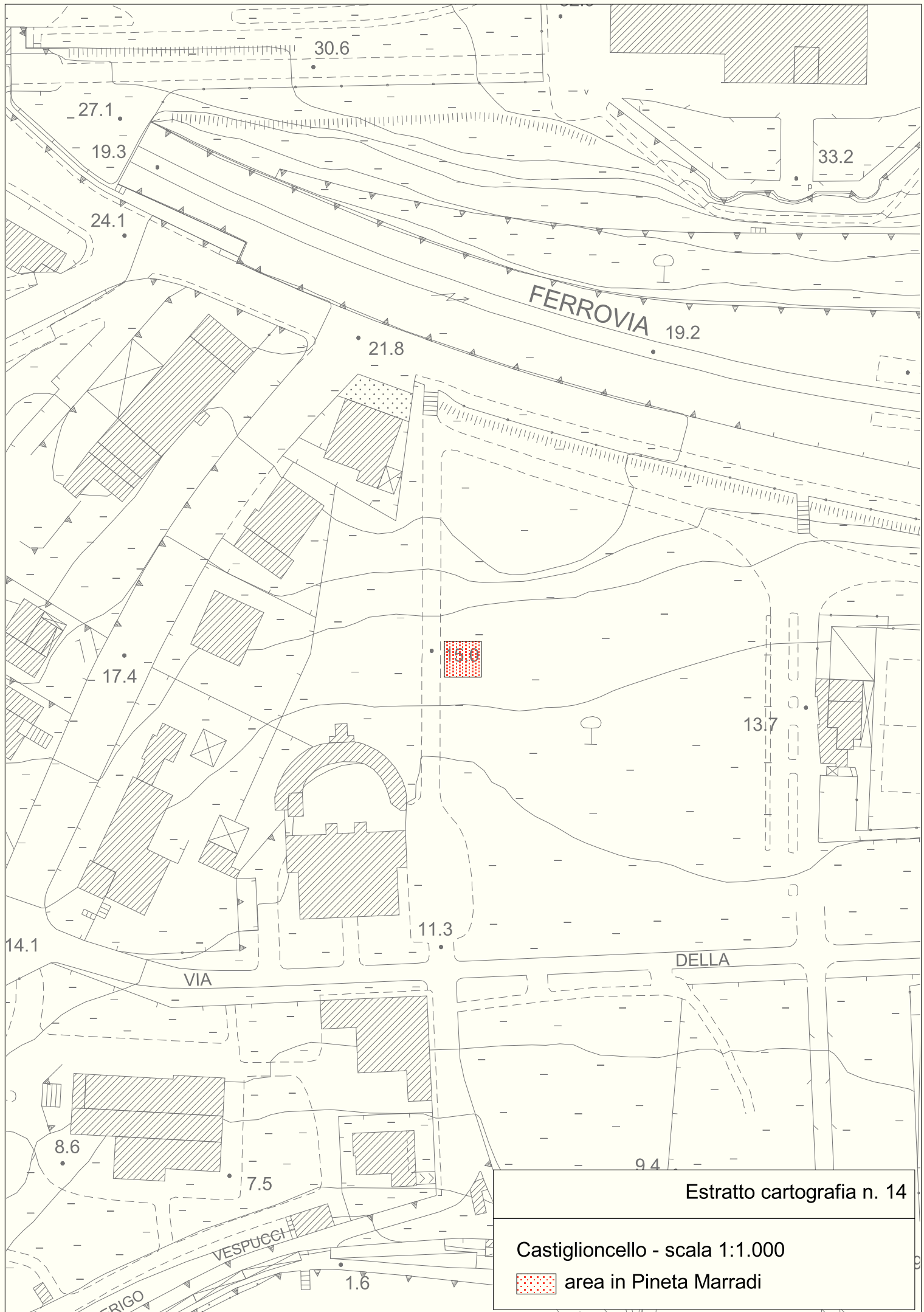


Estratto cartografia n. 12

Vada - scala 1:1.000

 area tra via B. Telesio e via Saracine

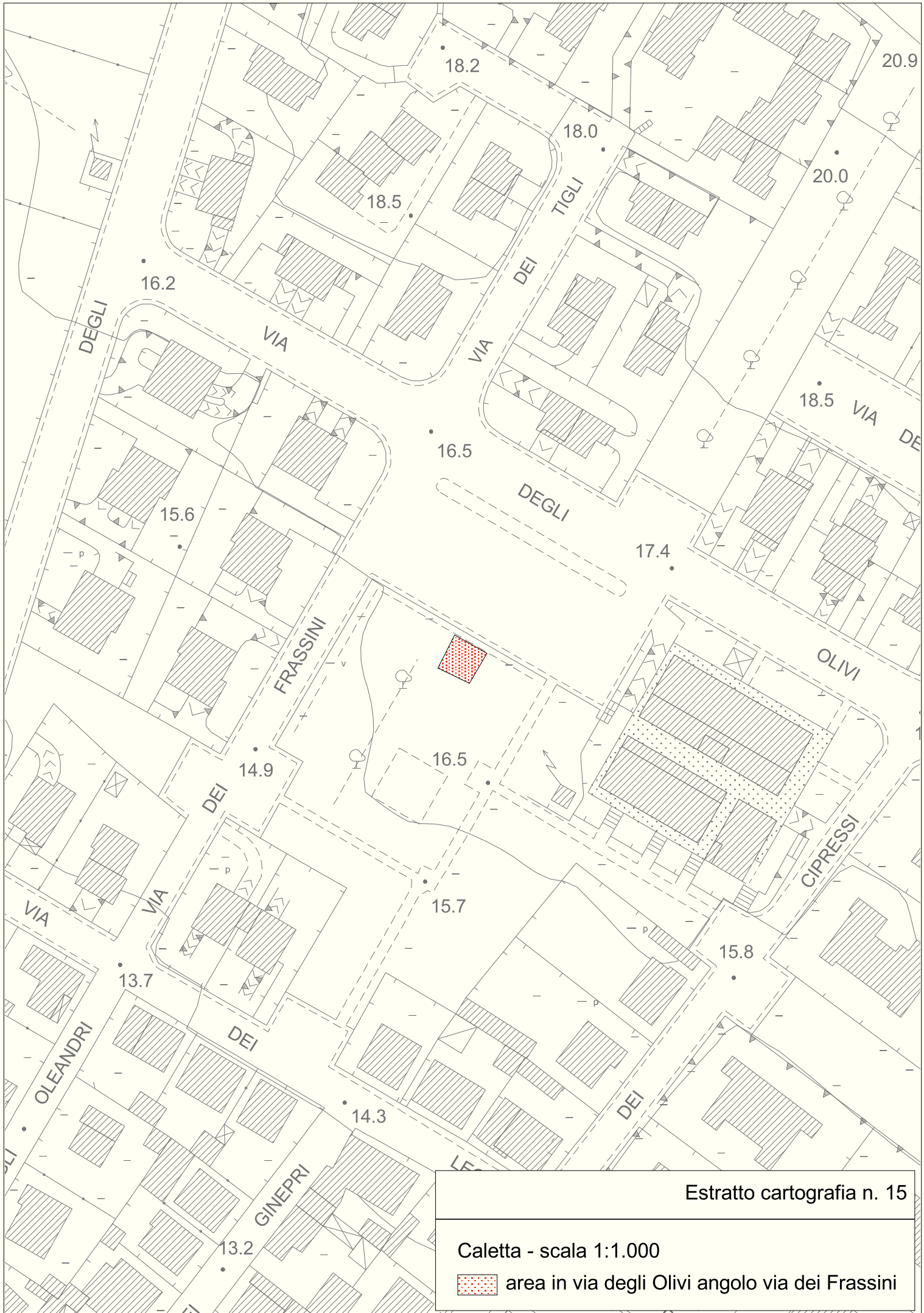




Estratto cartografia n. 14

Castiglioncello - scala 1:1.000

 area in Pineta Marradi

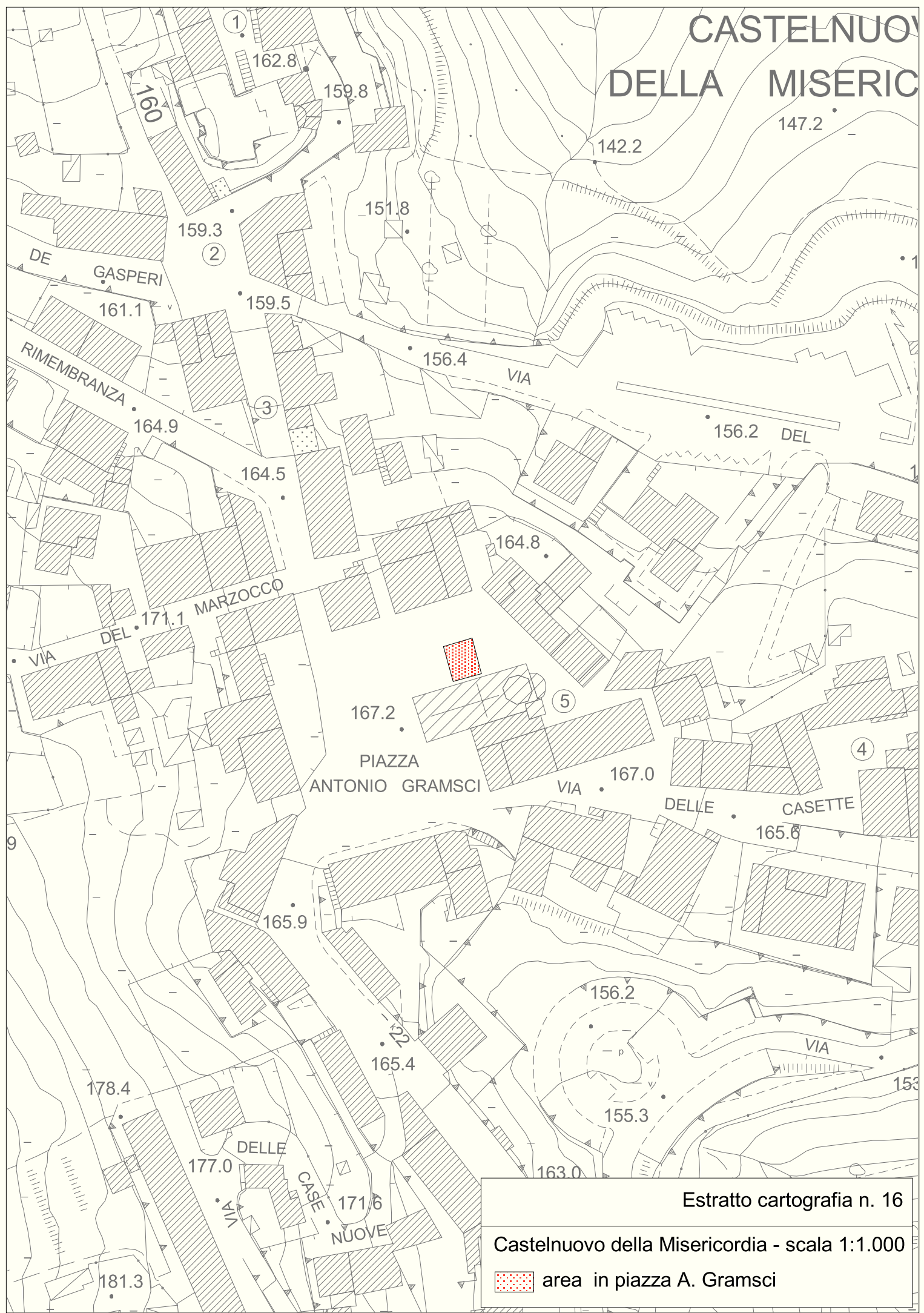


Estratto cartografia n. 15

Caletta - scala 1:1.000

 area in via degli Olivi angolo via dei Frassini

CASTELNUOVO DELLA MISERICORDIA



Estratto cartografia n. 16

Castelnuovo della Misericordia - scala 1:1.000

 area in piazza A. Gramsci



GABBRO

PIAZZA
DEMOCRAZIA


PIAZZA
DELLA CHIESA

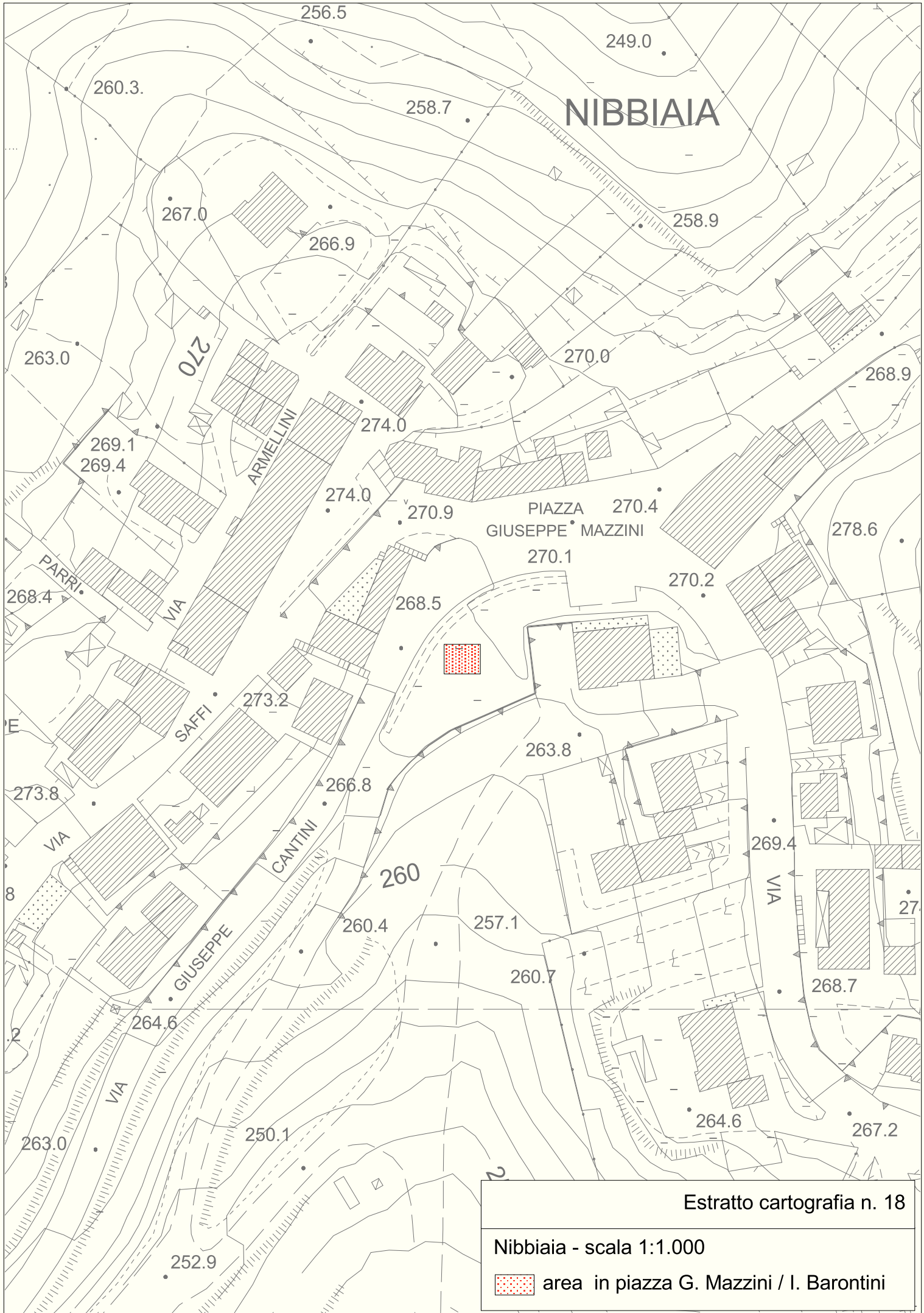
VIA
DELLE
CAPANNE

VIA
TOGLIATTI

Estratto cartografia n. 17

Gabbro - scala 1:1.000

 area nel parco Collecchi



Estratto cartografia n. 18


Nibbiaia - scala 1:1.000

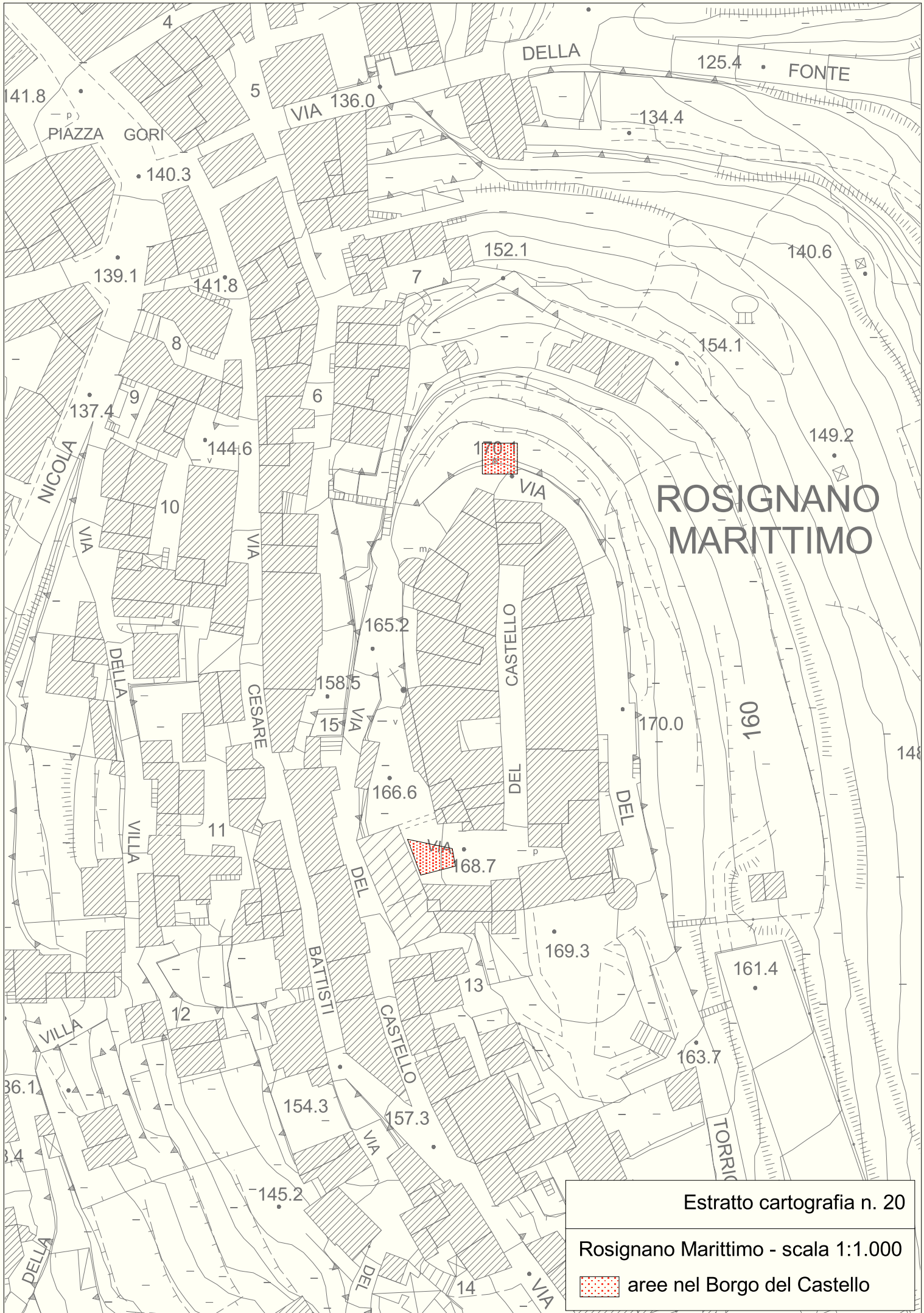
 area in piazza G. Mazzini / I. Barontini




Estratto cartografia n. 19

Rosignano Marittimo - scala 1:1.000

 area in piazza Carducci



ROSIGNANO MARITTIMO

Estratto cartografia n. 20
Rosignano Marittimo - scala 1:1.000
 aree nel Borgo del Castello